

This copy has been produced specifically for Map Control Scheme purposes only. No further copies may be made
 Unauthorised reproduction infringes Crown Copyright and may lead to prosecution or civil proceedings
 Reproduced from the Ordnance Survey map data with the permission of the controller of Her Majesty's Stationery Office Crown Copyright
 2009 East Herts Council. LA Ref: 100018528



East Herts Council
 Wallfields
 Pegs Lane
 Hertford
 SG13 8EQ
 Tel: 01279 655261

Address: Bishop's Stortford High School Site, London Road

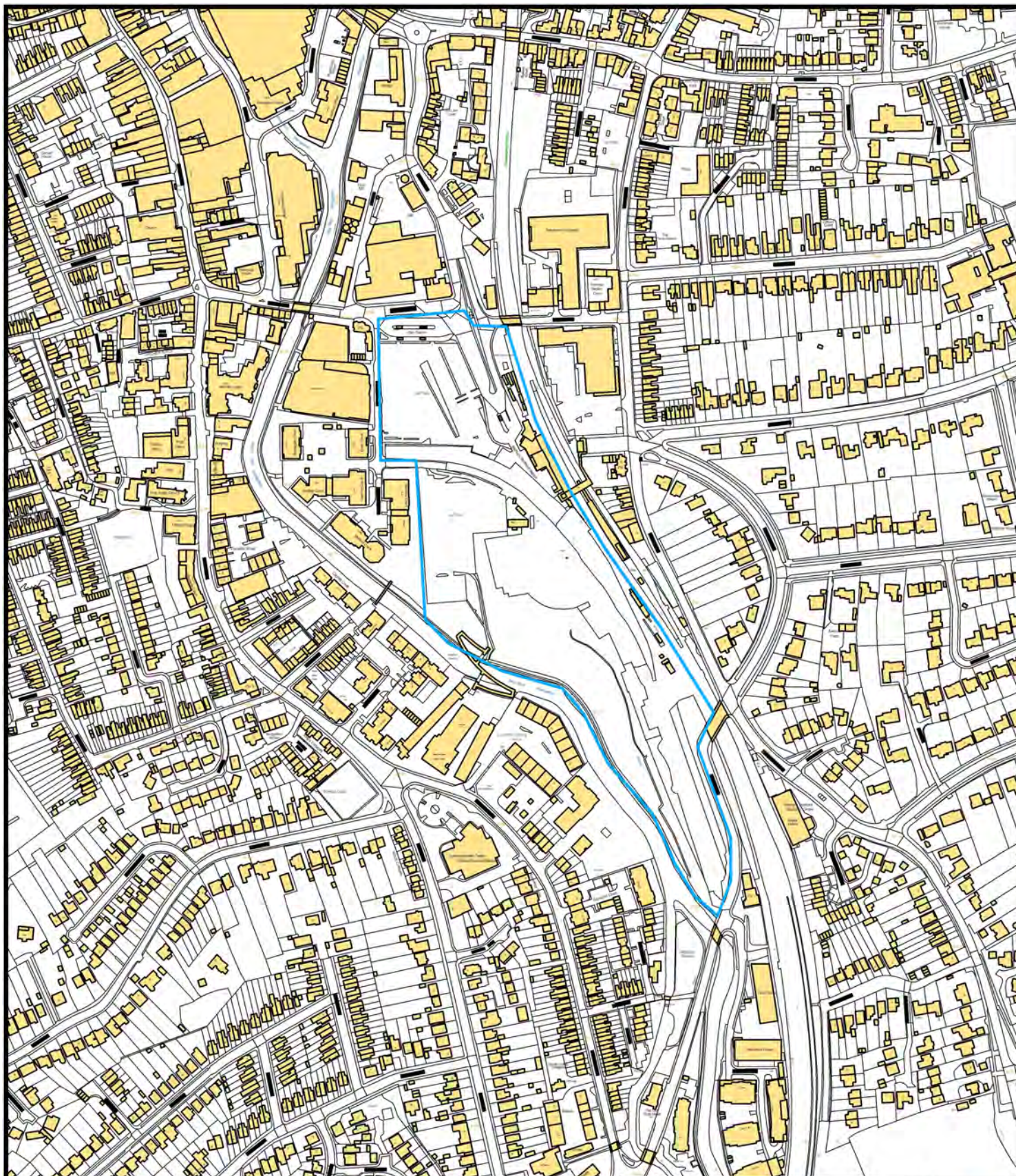
CM23 3LU

Reference: BR/01

Scale: 1:1250

O.S Sheet:

Date of Print:



This copy has been produced specifically for Map Control Scheme purposes only. No further copies may be made
 Unauthorised reproduction infringes Crown Copyright and may lead to prosecution or civil proceedings
 Reproduced from the Ordnance Survey map data with the permission of the controller of Her Majesty's Stationery Office Crown Copyright
 2009 East Herts Council. LA Ref: 100018528



East Herts Council
 Wallfields
 Pegs Lane
 Hertford
 SG13 8EQ
 Tel: 01279 655261

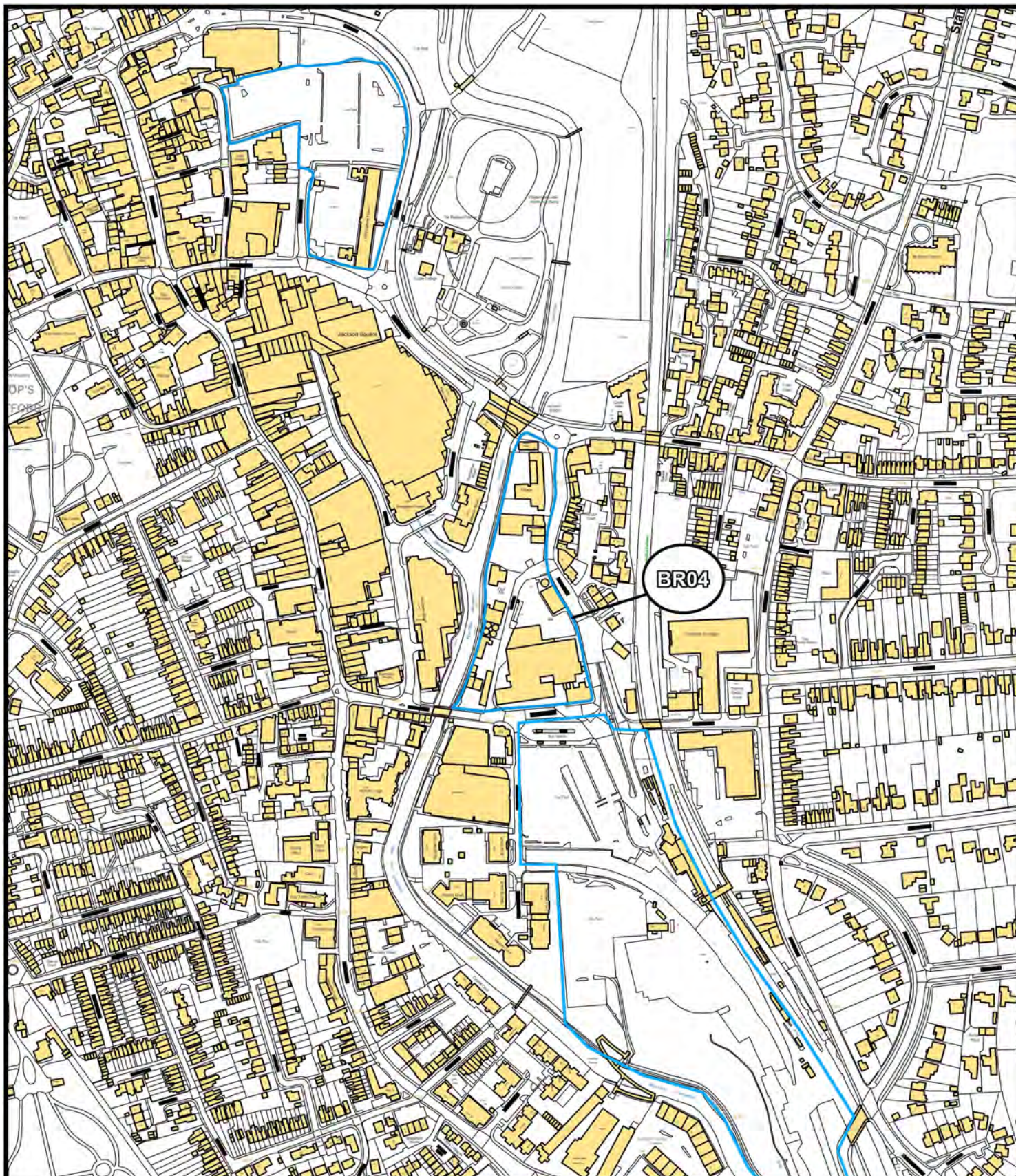
**Address: The Goods Yard, Station Road, Bishop's
 Stortford, CM23 3BL**

Reference: BR/02

Scale: 1:1250

O.S Sheet:

Date of Print:



This copy has been produced specifically for Map Control Scheme purposes only. No further copies may be made
 Unauthorised reproduction infringes Crown Copyright and may lead to prosecution or civil proceedings
 Reproduced from the Ordnance Survey map data with the permission of the controller of Her Majesty's Stationery Office Crown Copyright
 2009 East Herts Council. LA Ref: 100018528



East Herts Council
 Wallfields
 Pegs Lane
 Hertford
 SG13 8EQ
 Tel: 01279 655261

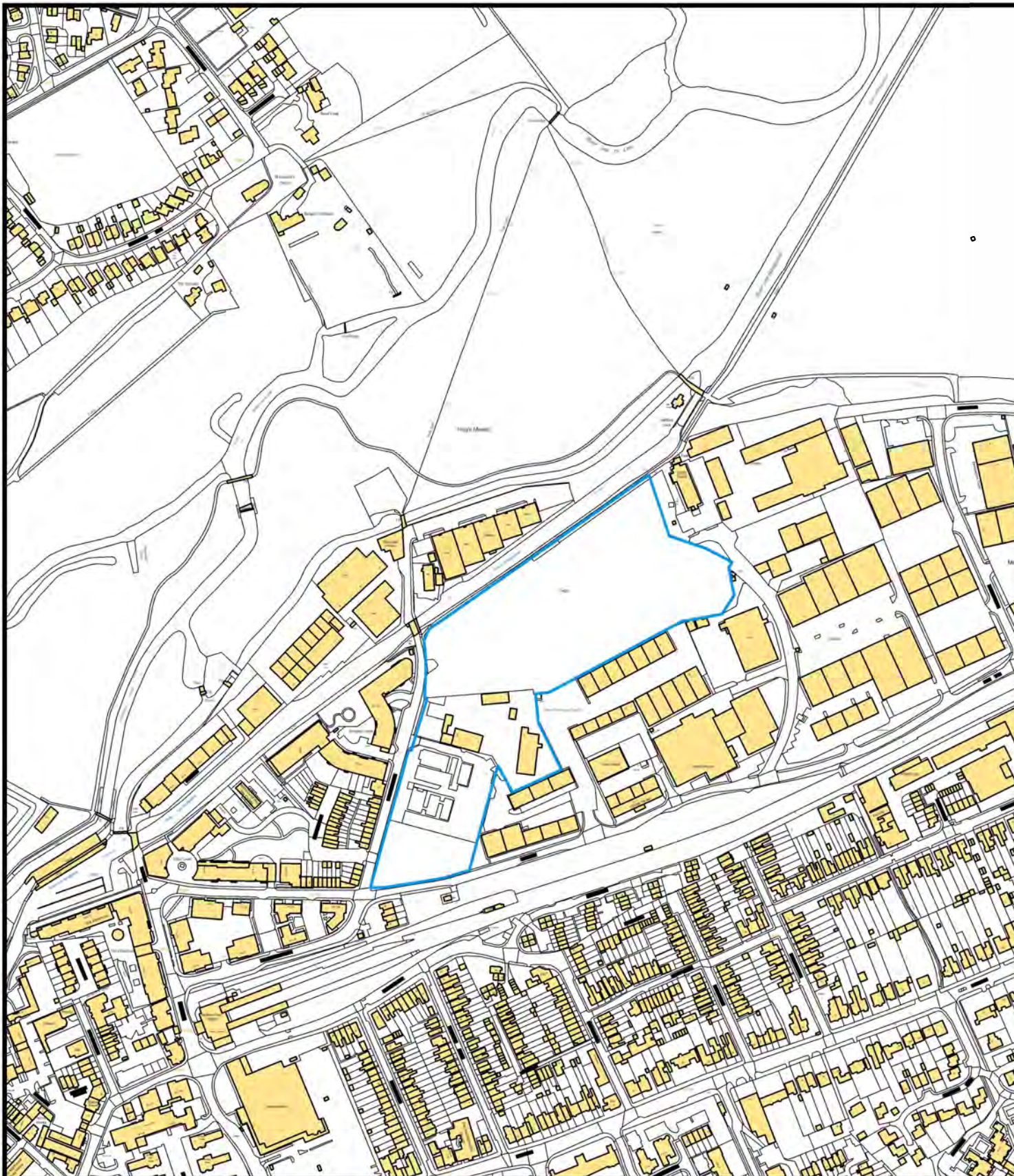
Address: The Mill Site, Dane Street, Bishop's Stortford
CM23 3XZ

Reference: BR/04

Scale: 1:1250

O.S Sheet:

Date of Print:



This copy has been produced specifically for Map Control Scheme purposes only. No further copies may be made
Unauthorised reproduction infringes Crown Copyright and may lead to prosecution or civil proceedings
Reproduced from the Ordnance Survey map data with the permission of the controller of Her Majesty's Stationery Office Crown Copyright
2009 East Herts Council. LA Ref: 100018528



East Herts Council
Wallfields
Pegs Lane
Hertford
SG13 8EQ
Tel: 01279 655261

Address: Mead Lane Area, Mead Lane, Hertford, SG13 7AJ

Reference: BR/09

Scale: 1:5000

O.S Sheet:

Date of Print:



This copy has been produced specifically for Map Control Scheme purposes only. No further copies may be made
 Unauthorised reproduction infringes Crown Copyright and may lead to prosecution or civil proceedings
 Reproduced from the Ordnance Survey map data with the permission of the controller of Her Majesty's Stationery Office Crown Copyright
 2009 East Herts Council. LA Ref: 100018528



East Herts Council
 Wallfields
 Pegs Lane
 Hertford
 SG13 8EQ
 Tel: 01279 655261

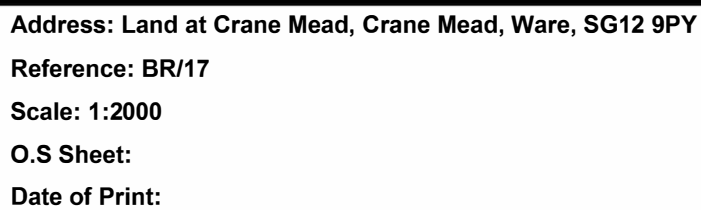
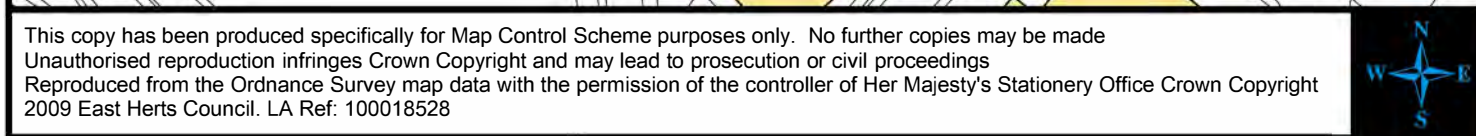
Address: 8-12 Railway Street, Hertford, SG14 1BG

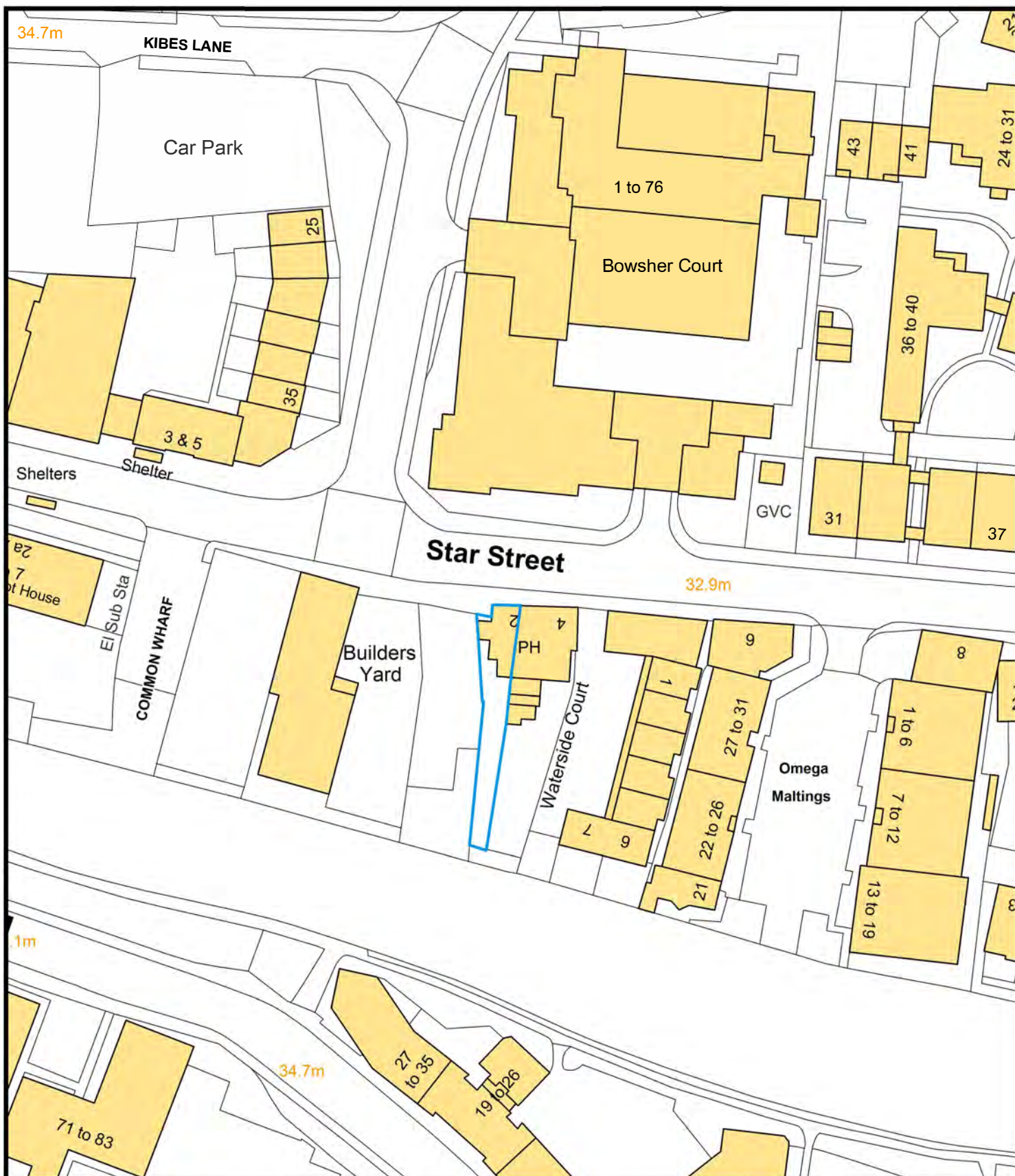
Reference: BR/14

Scale: 1:1000

O.S Sheet:

Date of Print:





This copy has been produced specifically for Map Control Scheme purposes only. No further copies may be made
 Unauthorised reproduction infringes Crown Copyright and may lead to prosecution or civil proceedings
 Reproduced from the Ordnance Survey map data with the permission of the controller of Her Majesty's Stationery Office Crown Copyright
 2009 East Herts Council. LA Ref: 100018528



East Herts Council
 Wallfields
 Pegs Lane
 Hertford
 SG13 8EQ
 Tel: 01279 655261

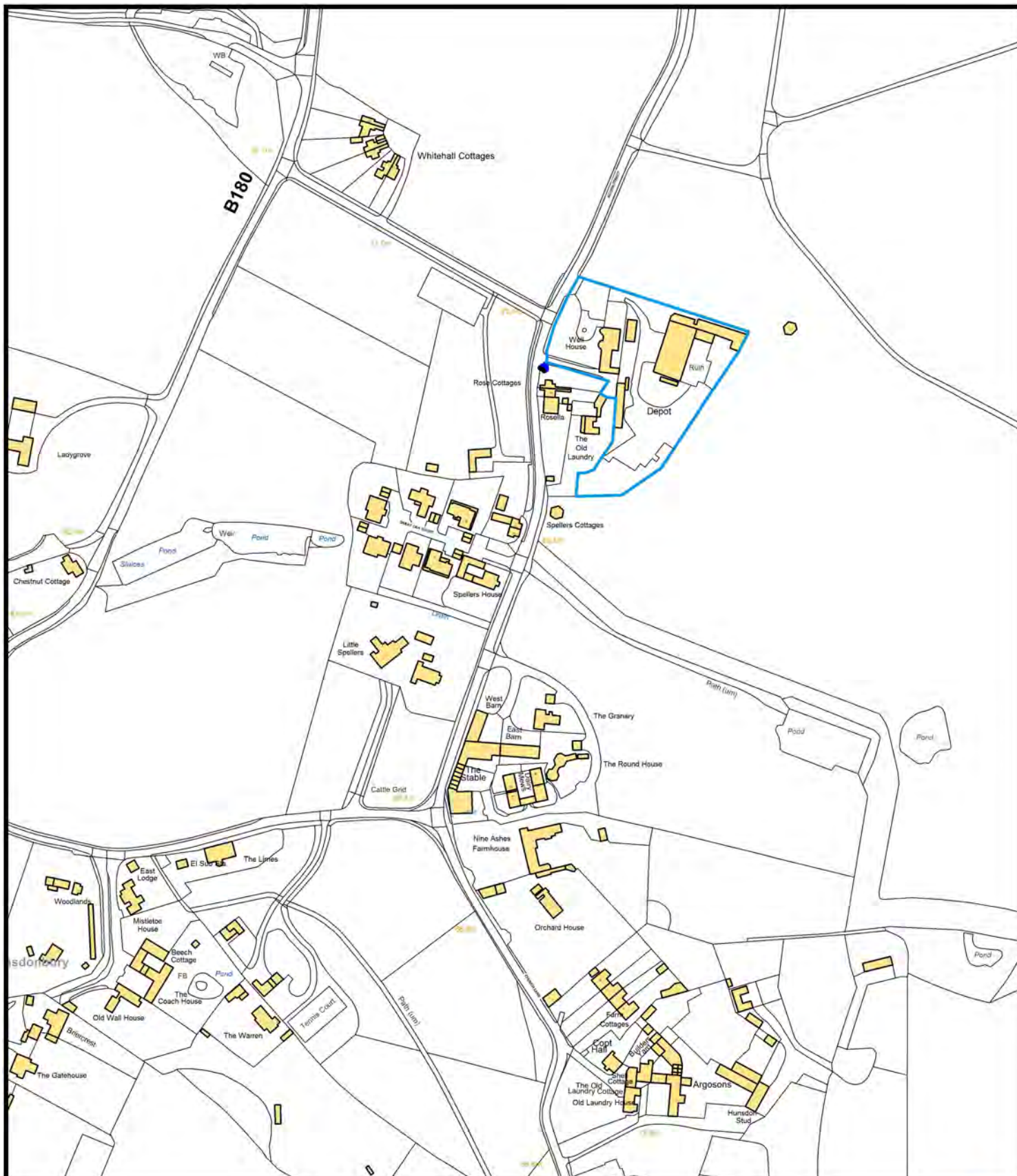
Address: 2B Star Street, Ware, SG12 7AA

Reference: BR/19

Scale: 1:1000

O.S Sheet:

Date of Print:



This copy has been produced specifically for Map Control Scheme purposes only. No further copies may be made
 Unauthorised reproduction infringes Crown Copyright and may lead to prosecution or civil proceedings
 Reproduced from the Ordnance Survey map data with the permission of the controller of Her Majesty's Stationery Office Crown Copyright
 2009 East Herts Council. LA Ref: 100018528



East Herts Council
 Wallfields
 Pegs Lane
 Hertford
 SG13 8EQ
 Tel: 01279 655261

**Address: The Well House and Dixon's Yard, Acorn
 Street, Hunsdon, SG12 8PF**

Reference: BR/22

Scale: 1:4000

O.S Sheet:

Date of Print:



This copy has been produced specifically for Map Control Scheme purposes only. No further copies may be made
 Unauthorised reproduction infringes Crown Copyright and may lead to prosecution or civil proceedings
 Reproduced from the Ordnance Survey map data with the permission of the controller of Her Majesty's Stationery Office Crown Copyright
 2009 East Herts Council. LA Ref: 100018528



East Herts Council
 Wallfields
 Pegs Lane
 Hertford
 SG13 8EQ
 Tel: 01279 655261

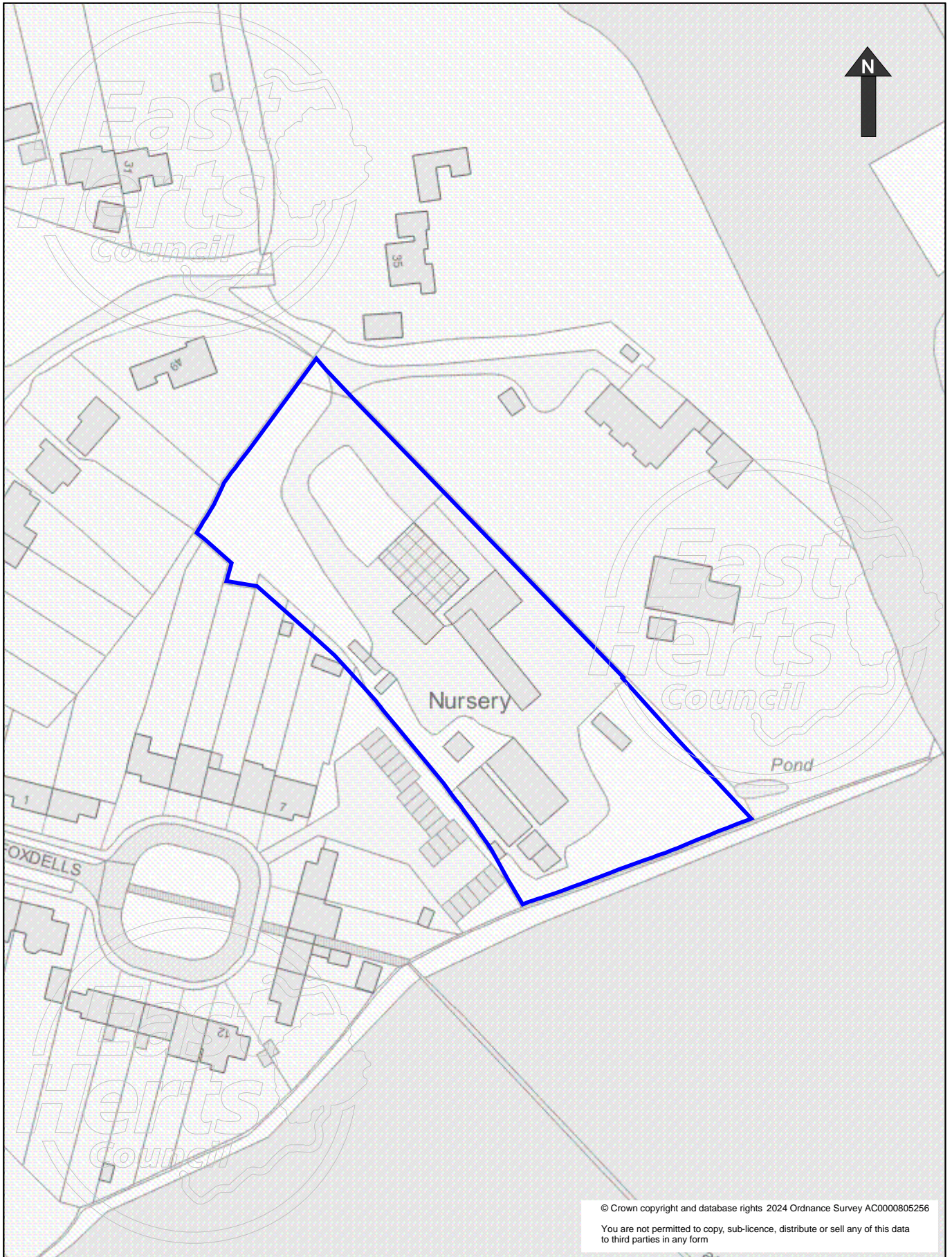
**Address: Watton-at-Stone Depot, Station Road,
 Watton-at-Stone, SG14 3SH**

Reference: BR/27

Scale: 1:2000

O.S Sheet:

Date of Print:



© Crown copyright and database rights 2024 Ordnance Survey AC0000805256

You are not permitted to copy, sub-licence, distribute or sell any of this data to third parties in any form



East Herts Council
Wallfields
Pegs Lane
Hertford
SG13 8EQ

Tel: 01279 655261

ADDRESS

Birch Grove Nursery
Birth Green
Hertford
SH14 2LS

PLAN TITLE

Location Plan

PROJECT REF

BR/28

SITE AREA

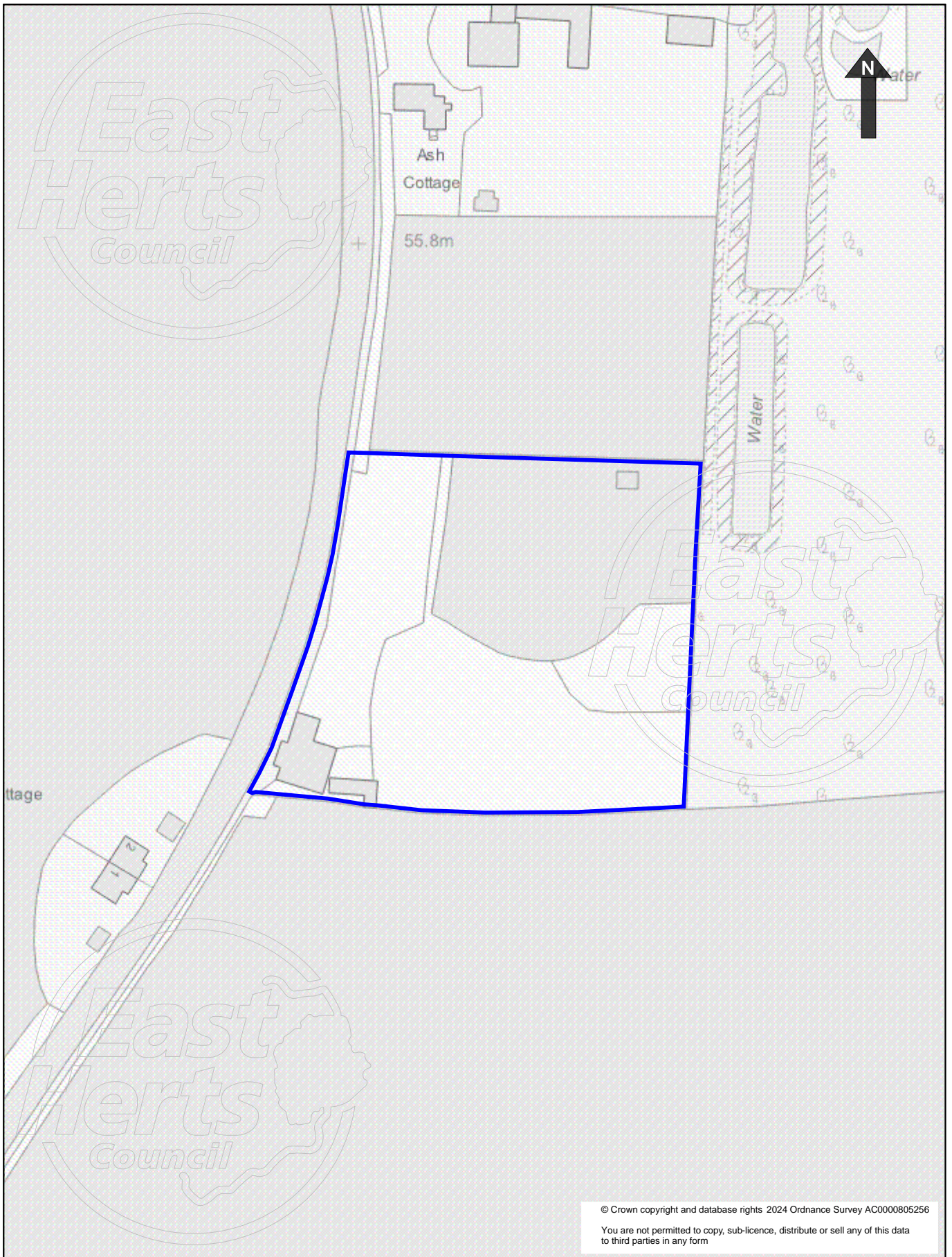
-


DATE OF PRINT

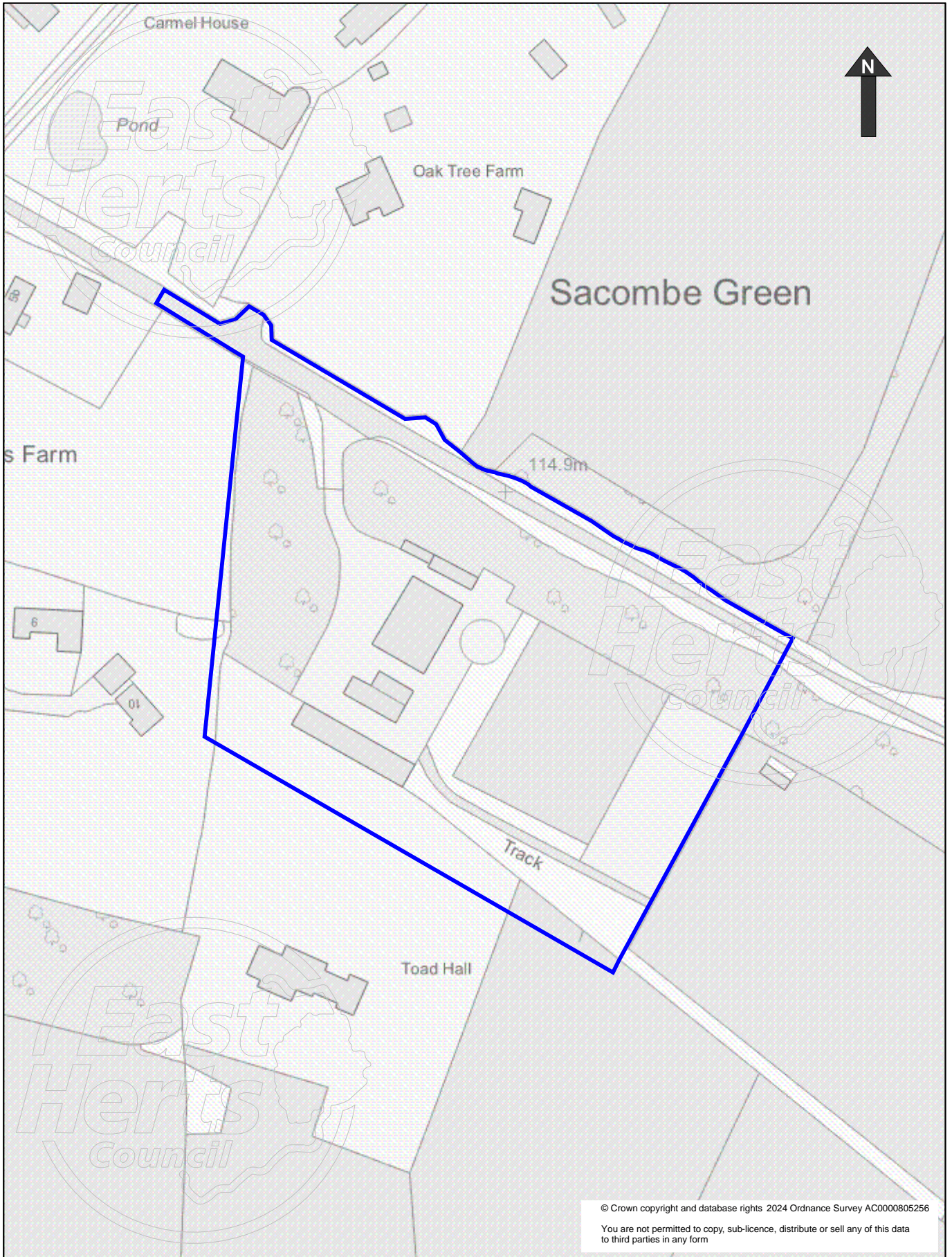
-


SCALE

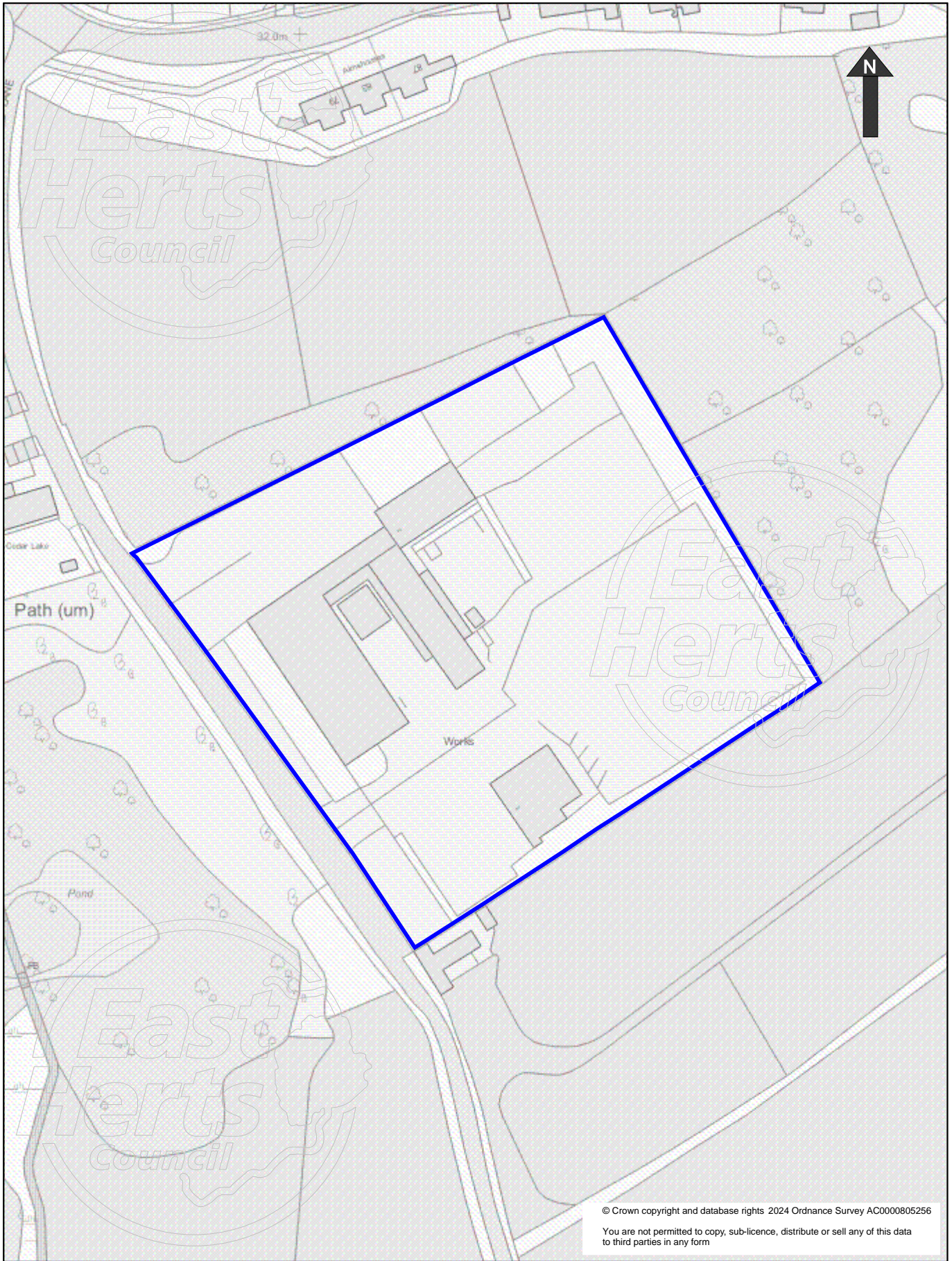
1:1250@A4



 <div>East Herts Council Wallfields Pegs Lane Hertford SG13 8EQ Tel: 01279 655261</div>	ADDRESS <div>Jolly Waggoners Public House Widford Road Much Hadham SG10 6EZ</div>	PLAN TITLE <div>Location Plan</div>	
		PROJECT REF <div>BR/29</div>	
		SITE AREA <div>-</div>	
		DATE OF PRINT <div>-</div>	
		SCALE <div>1:1250@A4</div>	



 <div>East Herts Council Wallfields Pegs Lane Hertford SG13 8EQ Tel: 01279 655261</div>	ADDRESS Toad Hall Sacombe Green Sacombe SG12 0JQ	PLAN TITLE Location Plan
		PROJECT REF BR/30
		SITE AREA -
		DATE OF PRINT -
		SCALE 1:1250@A4



© Crown copyright and database rights 2024 Ordnance Survey AC0000805256

You are not permitted to copy, sub-licence, distribute or sell any of this data to third parties in any form



East Herts Council
Wallfields
Pegs Lane
Hertford
SG13 8EQ

Tel: 01279 655261

ADDRESS

Land and Buildings to the
East of Netherfield Lane
Standstead Abbots
SG12 8HE

PLAN TITLE

Location Plan

PROJECT REF

BR/31

SITE AREA

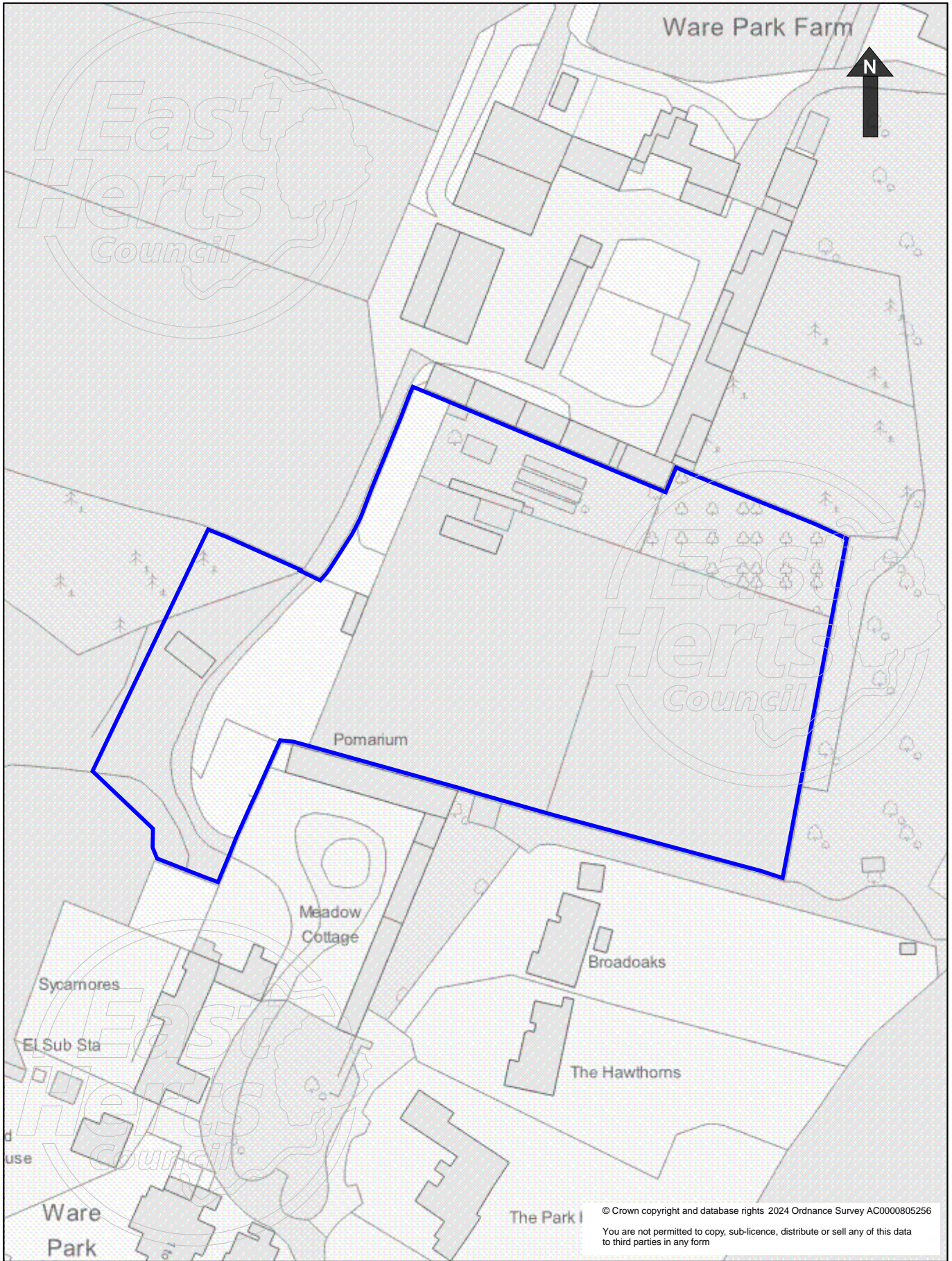
-

DATE OF PRINT

-

SCALE

1:1250@A4



© Crown copyright and database rights 2024 Ordnance Survey AC0000805256
You are not permitted to copy, sub-licence, distribute or sell any of this data to third parties in any form

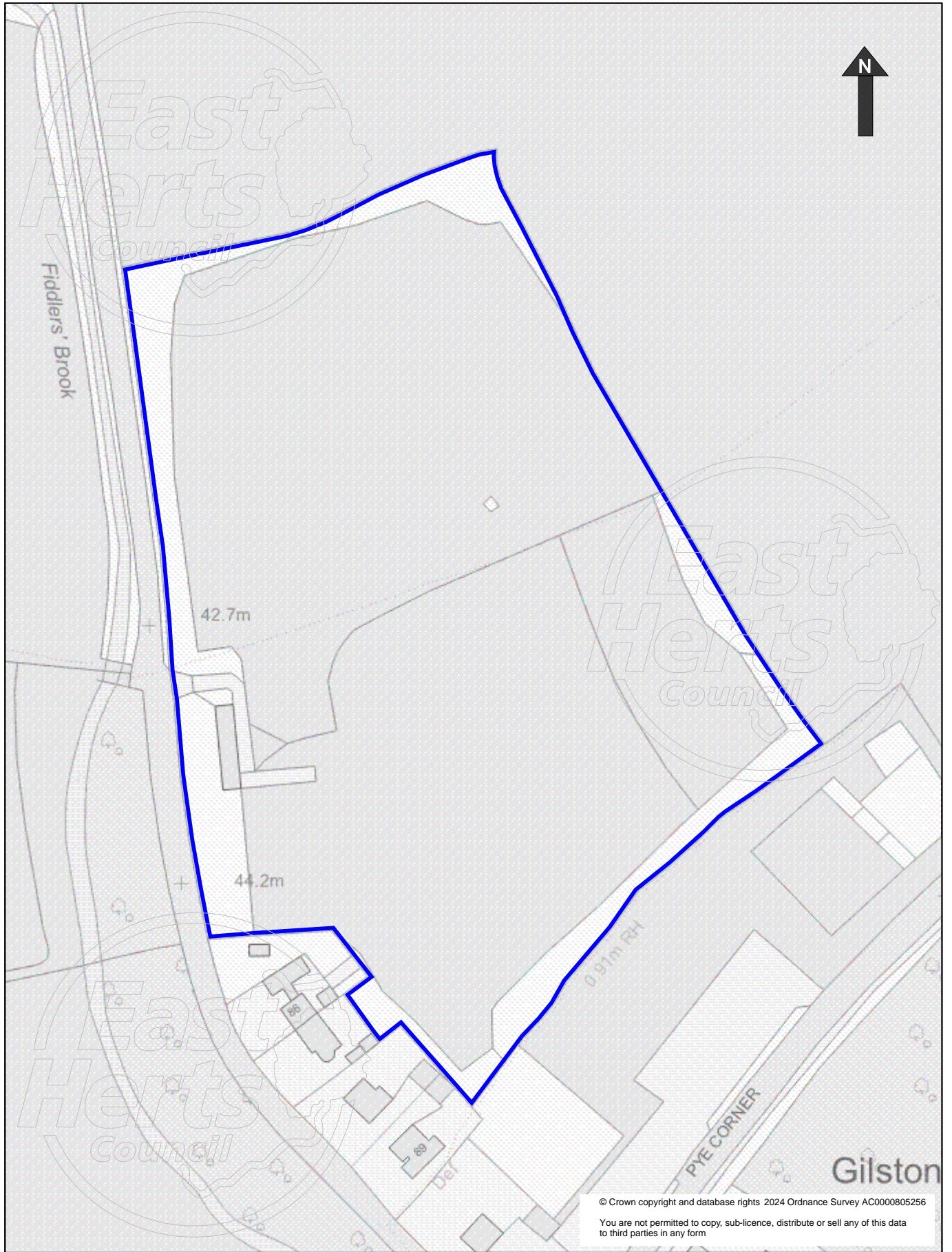


East Herts Council
Wallfields
Pegs Lane
Hertford
SG13 8EQ
Tel: 01279 655261

ADDRESS

Pomarium Ware Park
(Walled Garden and Attached Land)
Ware
SG12 0DX

PLAN TITLE	Location Plan
PROJECT REF	BR/33
SITE AREA	-
DATE OF PRINT	-
SCALE	1:1250@A4



© Crown copyright and database rights 2024 Ordnance Survey AC0000805256
You are not permitted to copy, sub-licence, distribute or sell any of this data to third parties in any form

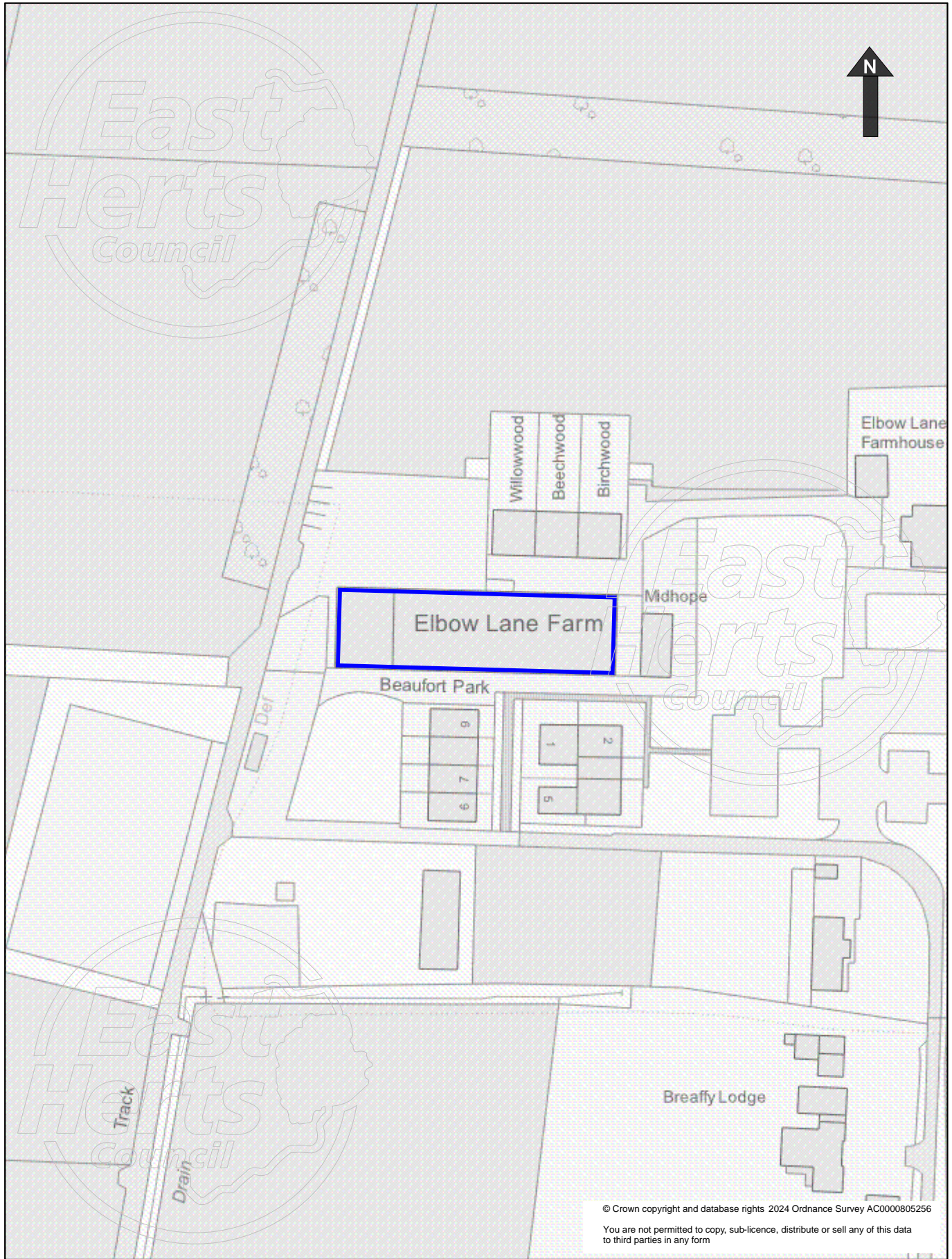


East Herts Council
Wallfields
Pegs Lane
Hertford
SG13 8EQ
Tel: 01279 655261

ADDRESS

Fiddlers Brook Stables
Church Lane
Gilston
CM20 2RF

PLAN TITLE	Location Plan
PROJECT REF	BR/34
SITE AREA	-
DATE OF PRINT	-
SCALE	1:1250@A4



© Crown copyright and database rights 2024 Ordnance Survey AC0000805256

You are not permitted to copy, sub-licence, distribute or sell any of this data to third parties in any form



East Herts Council
Wallfields
Pegs Lane
Hertford
SG13 8EQ

Tel: 01279 655261

ADDRESS

Elbow Lane
Hertford
SG13 7QA

PLAN TITLE

Location Plan

PROJECT REF

BR/35

SITE AREA

-

DATE OF PRINT

-

SCALE

1:1250@A4